













Foothills Park & Recreation District



DISTRICT MAP

Note: See Park Guide for more detailed information.
Revised Dec. 11, 2003

Scale: 1"= 1,320' 4"= 5,280' or 1 mile






- LEGEND**
-  Facilities Locations
 -  Foothills Park & Recreation District Boundary
 -  Foothills Regional and Local Trails
 -  Proposed Foothills Regional Trails
 -  Regional Trails By Others
 -  Streams
 -  Lakes
 -  Major Roads
 -  Roads
 -  Parks and Greenbelts
- Note: Boundary shown is approximate, contact Jefferson County Information Technology Department for official boundary.

PARK LEGEND



































REGIONAL PARKS

-  E5 Daniel L. Schaeffer Athletic Complex
Foothills Maintenance & Service Center
Homer's Batting Cage
Putters Pride Miniature Golf
-  F9 Robert F. Clement Park
Clement Skate Park
Grant Amphitheater
Batters Box Batting Cage
-  C9 The Ridge Regional Park
The Peak Community and Wellness Center
The Ridge Recreation Center
The Edge Ice Arena
The Meadows Golf Club
The Peak Athletic Fields
The Ridge Athletic Complex

COMMUNITY PARKS

-  G11 Columbine Hills Park
-  G11 Columbine Sports Park
-  F10 Columbine West Park and Pool
-  E12 Deer Creek Park and Pool
-  D7 Hamman Lake Park
-  E9 Lily Gulch Recreation Center
-  B1 Sixth Avenue West Park and Pool
-  C7 Weaver Hollow Park and Pool



NEIGHBORHOOD PARKS

-  C3 "Bitter" Allen Park
-  D8 Blue Heron Park
-  C8 Bobby Hyatt Jr. Memorial Park
-  D10 Chauser Park
-  E9 Chief Colorow Park
-  E10 Christensen Meadows Park
-  F11 Colorado Park
-  E11 Dakota Station Park
-  D10 Eagle Meadows Park
-  A1 Estates Park
-  E8 Governor James B. Grant Park
-  D3 Jim Hoida Memorial Park
-  D7 Lakehurst Park
-  D7 Lakehurst West Park
-  F9 Lilley Pad Park
-  F7 Lochmoor Park
-  D9 Powderhorn Park, and Rod Palmer Fields
-  D10 Sanctuary Park
-  C8 Sgt. Timothy M. Mossbrucker Memorial Park
-  E10 Shelding Hill Park
-  D8 Sunrise Creek Park
-  B1 Tract M Park
-  C7 Trappers Glen Park
-  E10 Valley View Park
-  F10 Victory Park
-  F11 Wayside Meadows Park
-  B7 Weaver Creek Park
-  F11 West Laurel Park
-  D9 Westbury Park
-  D7 Westfield Park
-  E11 Williamsburg I Park
-  E11 Willow Creek Park
-  E12 Wingate South Park
-  F9 Woodmar Square Park

GREENBELTS

-  B8 Akre Greenbelt
-  F7 Cody Greenbelt
-  F11 Columbine Knolls South Estates Greenbelts
-  C8 Country West Greenbelt
-  D7 Donkey Hill Greenbelt
-  F9 Dutch Creek Greenbelts
-  D9 Eagle Ridge Greenbelt
-  F9 East Woodmar Greenbelt
-  C7 Friendly Hills Greenbelts
-  B7 Grand Drive Greenbelt
-  E9 Kipling Villas Greenbelts
-  D10 Meadows Greenbelts
-  C7 Marlowe Avenue Greenbelt
-  G11 Millbrook Greenbelt
-  D6 Mount Carbon Estates Greenbelt
-  B1 Sixth Avenue West Greenbelts
-  E10 Stony Creek Greenbelts
-  C9 Powderhorn Meadows Greenbelts
-  B9 Vistas at Dutch Creek Greenbelt
-  D9 Westbury Greenbelt
-  D8 Westridge Greenbelt
-  F9 Woodmar Square Greenbelt
-  E9 Woodmar Village Greenbelt

GOLF COURSES

-  E5 Foothills Golf Course
-  C10 The Meadows Golf Club

REGIONAL TRAIL CORRIDORS

-  Columbine Trail
-  Dutch Creek Regional Trail
-  Kipling Trail
-  Lily Gulch Regional Trail
-  Massey Draw Regional Trail
-  Weaver Gulch Regional Trail

